

**GOVERNMENT DEGREE COLLEGE FOR WOMEN,
BEGUMPET
HYDERABAD-500016**
(Autonomous – Affiliated to Osmania University)

7.1.2. Institutional Facilities for Alternative Sources of Energy and Energy Conservation

The Institution has facilities of alternative sources of energy and energy conservation such as:

SOLAR ENERGY

Power requirement met by renewable energy sources	Total power requirement	Renewable energy source	Renewable energy generated and used	Energy supplied to the grid
7300kWH/YEAR	51372 kWh/year	Solar panels	7300 kWh & 100 % Use	Not Applicable


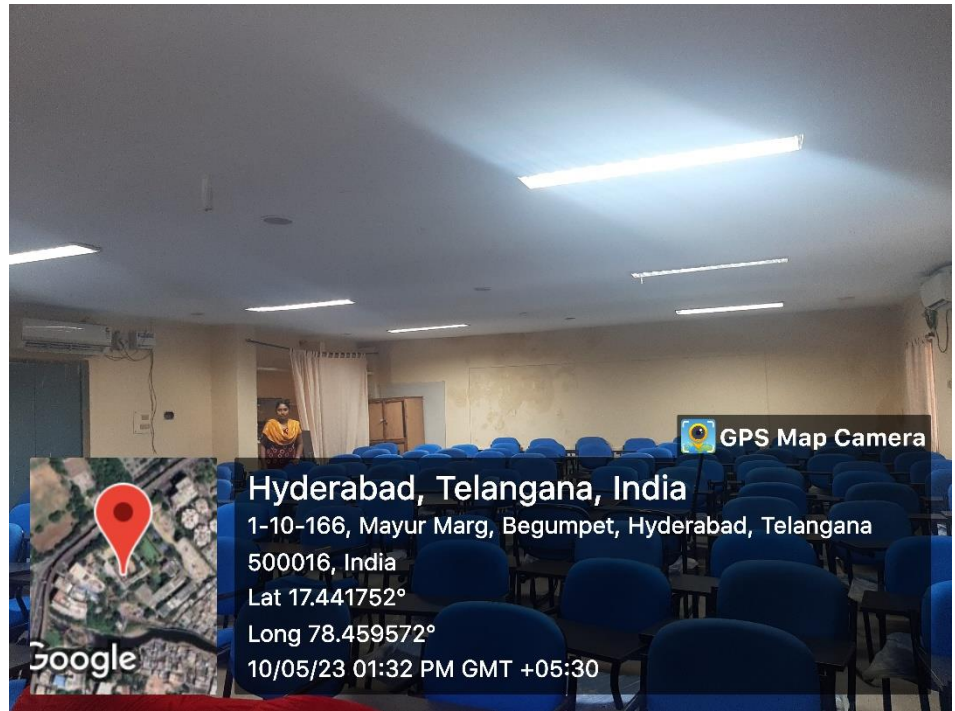


SENSOR BASED TECHNOLOGY IN COLLEGE PREMISES



LED LIGHTS FOR EFFICIENT USE OF ENERGY





Hyderabad, Telangana, India

1-10-166, Mayur Marg, Begumpet, Hyderabad, Telangana
500016, India

Lat 17.441752°

Long 78.459572°

10/05/23 01:32 PM GMT +05:30

GPS Map Camera



Hyderabad, Telangana, India

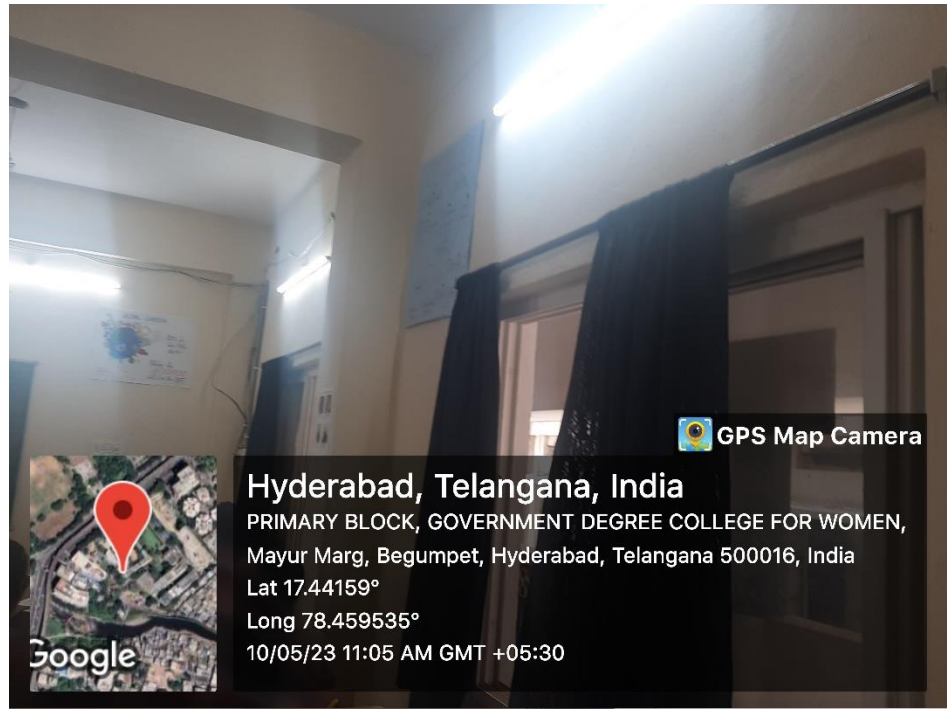
1-10-166, Mayur Marg, Begumpet, Hyderabad, Telangana
500016, India


Lat 17.441737°

Long 78.459541°

10/05/23 01:31 PM GMT +05:30

GPS Map Camera

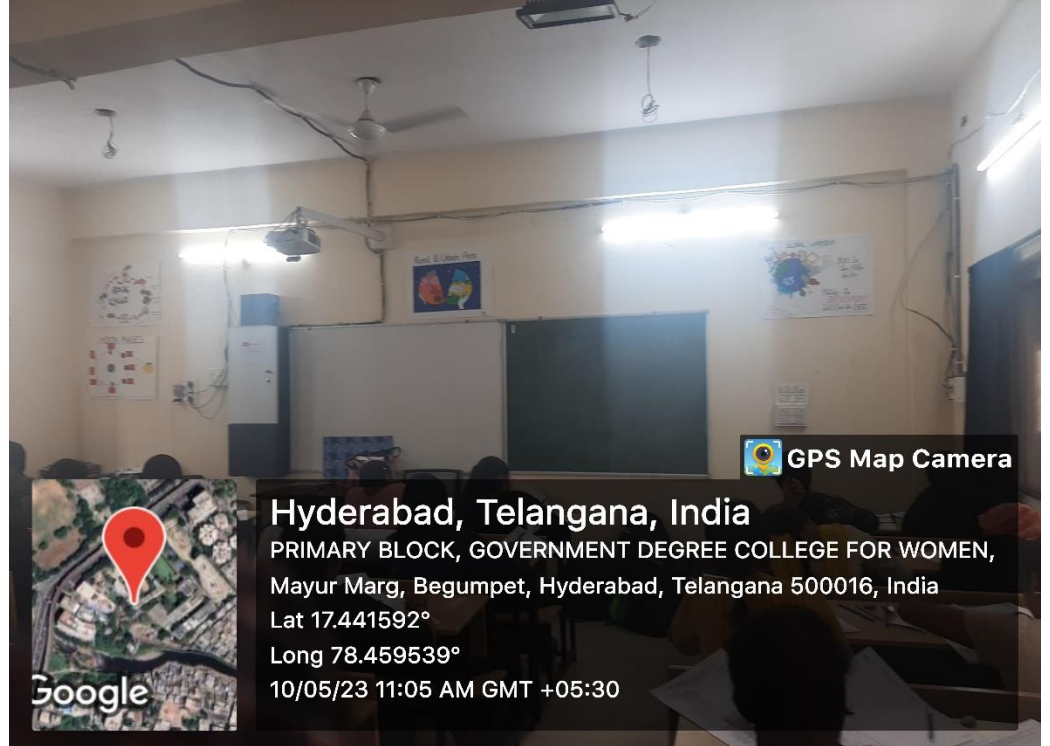


 GPS Map Camera




Hyderabad, Telangana, India

PRIMARY BLOCK, GOVERNMENT DEGREE COLLEGE FOR WOMEN,
Mayur Marg, Begumpet, Hyderabad, Telangana 500016, India
Lat 17.44159°
Long 78.459535°
10/05/23 11:05 AM GMT +05:30

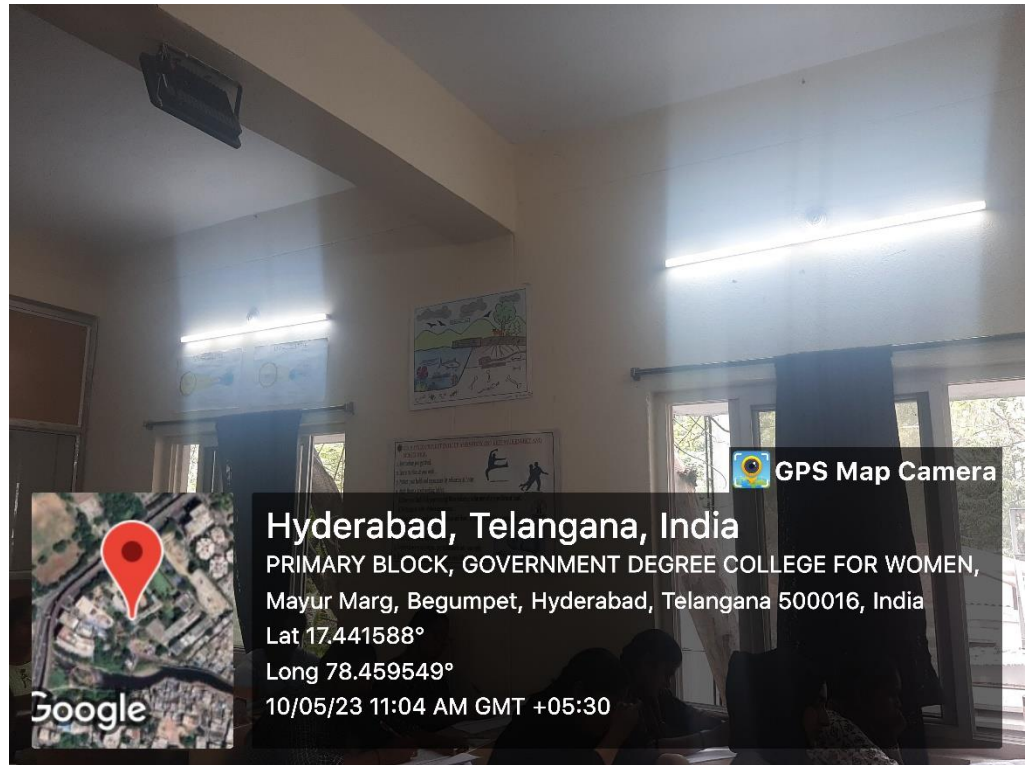


 GPS Map Camera



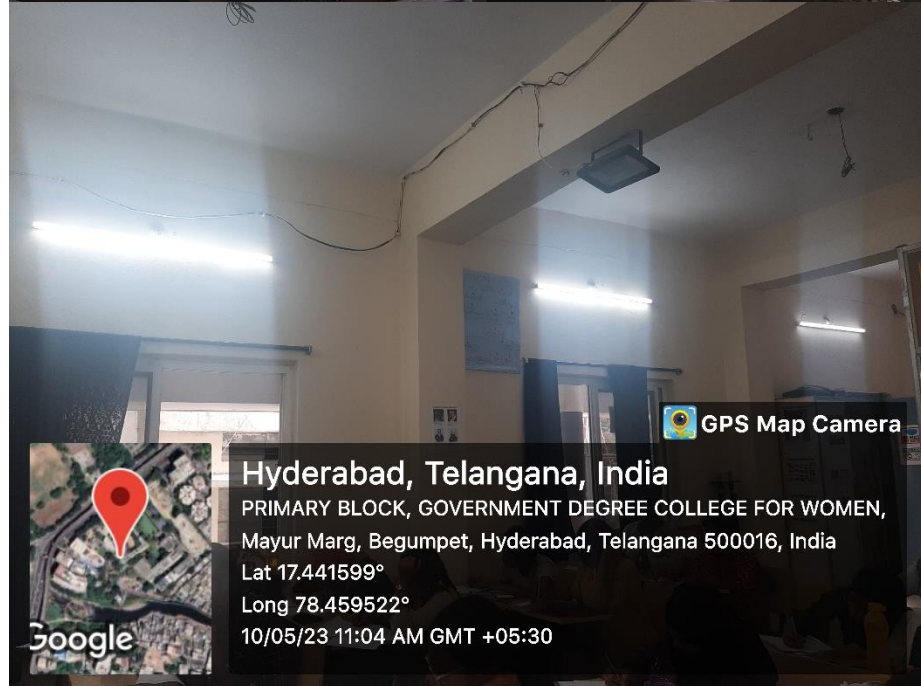
Hyderabad, Telangana, India

PRIMARY BLOCK, GOVERNMENT DEGREE COLLEGE FOR WOMEN,
Mayur Marg, Begumpet, Hyderabad, Telangana 500016, India
Lat 17.441592°
Long 78.459539°
10/05/23 11:05 AM GMT +05:30



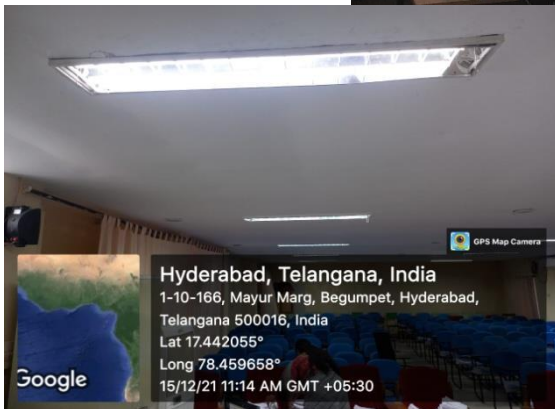
Hyderabad, Telangana, India

PRIMARY BLOCK, GOVERNMENT DEGREE COLLEGE FOR WOMEN,
Mayur Marg, Begumpet, Hyderabad, Telangana 500016, India
Lat 17.441588°
Long 78.459549°
10/05/23 11:04 AM GMT +05:30



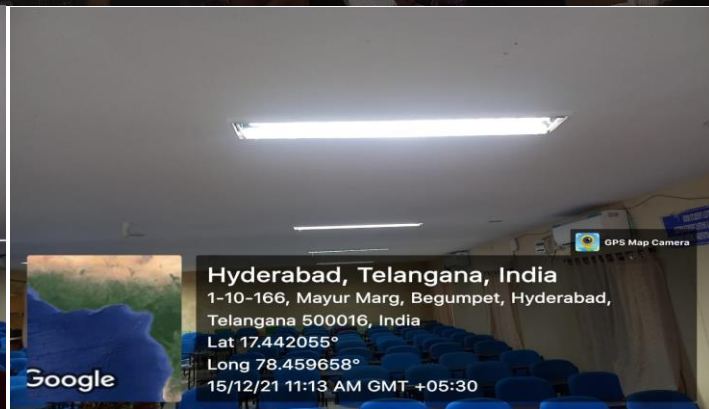
Hyderabad, Telangana, India

PRIMARY BLOCK, GOVERNMENT DEGREE COLLEGE FOR WOMEN,
Mayur Marg, Begumpet, Hyderabad, Telangana 500016, India
Lat 17.441599°
Long 78.459522°
10/05/23 11:04 AM GMT +05:30



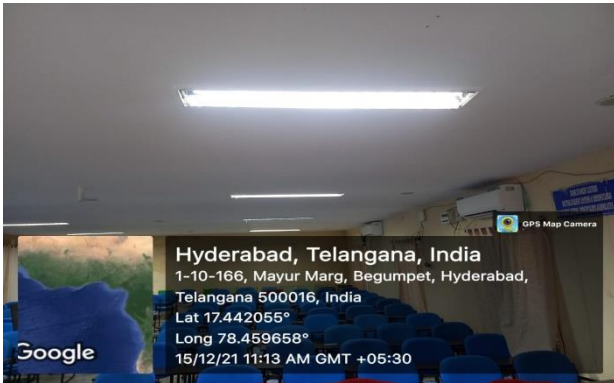
Hyderabad, Telangana, India

1-10-166, Mayur Marg, Begumpet, Hyderabad,
Telangana 500016, India
Lat 17.442055°
Long 78.459658°
15/12/21 11:14 AM GMT +05:30




Hyderabad, Telangana, India

1-10-166, Mayur Marg, Begumpet, Hyderabad,
Telangana 500016, India
Lat 17.442055°
Long 78.459658°
15/12/21 11:13 AM GMT +05:30







Hyderabad, Telangana, India
 Begumpet HPS, Mayur Marg, Begumpet, Hyderabad, Telangana
 500016, India
 Lat N 17° 26' 32.79884"
 Long E 78° 27' 34.0488"
 15/04/21 12:00 PM





Hyderabad, Telangana, India
 Begumpet HPS, Mayur Marg, Begumpet, Hyderabad, Telangana
 500016, India
 Lat N 17° 26' 32.7912"
 Long E 78° 27' 34.128"
 15/04/21 12:00 PM



Hyderabad, Telangana, India
 1-10-166, Mayur Marg, Begumpet, Hyderabad, Telangana
 500016, India
 Lat N 17° 26' 30.9228"
 Long E 78° 27' 34.2"
 15/04/21 12:04 PM




Hyderabad, Telangana, India
 1-10-166, Mayur Marg, Begumpet, Hyderabad, Telangana
 500016, India
 Lat N 17° 26' 30.7644"
 Long E 78° 27' 33.932"
 15/04/21 11:41 AM



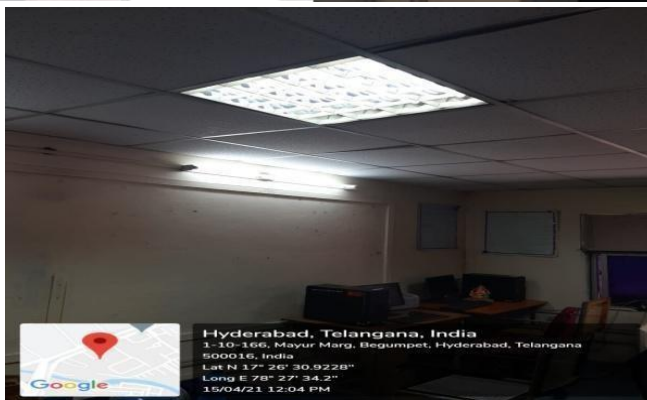
Hyderabad, Telangana, India
 1-10-166, Mayur Marg, Begumpet, Hyderabad, Telangana
 500016, India
 Lat N 17° 26' 31.2468"
 Long E 78° 27' 33.406"
 15/04/21 11:41 AM



Hyderabad, Telangana, India
 1-10-166, Mayur Marg, Begumpet, Hyderabad, Telangana
 500016, India
 Lat N 17° 26' 31.0848"
 Long E 78° 27' 33.8684"
 15/04/21 11:41 AM



Hyderabad, Telangana, India
 1-10-166, Mayur Marg, Begumpet, Hyderabad, Telangana
 500016, India
 Lat N 17° 26' 30.7644"
 Long E 78° 27' 33.912"
 15/04/21 11:43 AM



Hyderabad, Telangana, India
 1-10-166, Mayur Marg, Begumpet, Hyderabad, Telangana
 500016, India
 Lat N 17° 26' 30.9228"
 Long E 78° 27' 34.2"
 15/04/21 12:04 PM